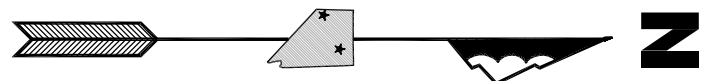
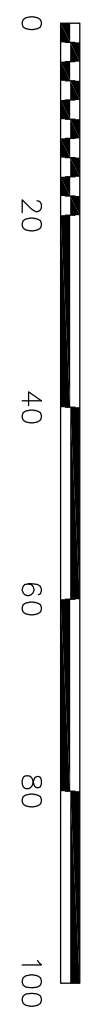
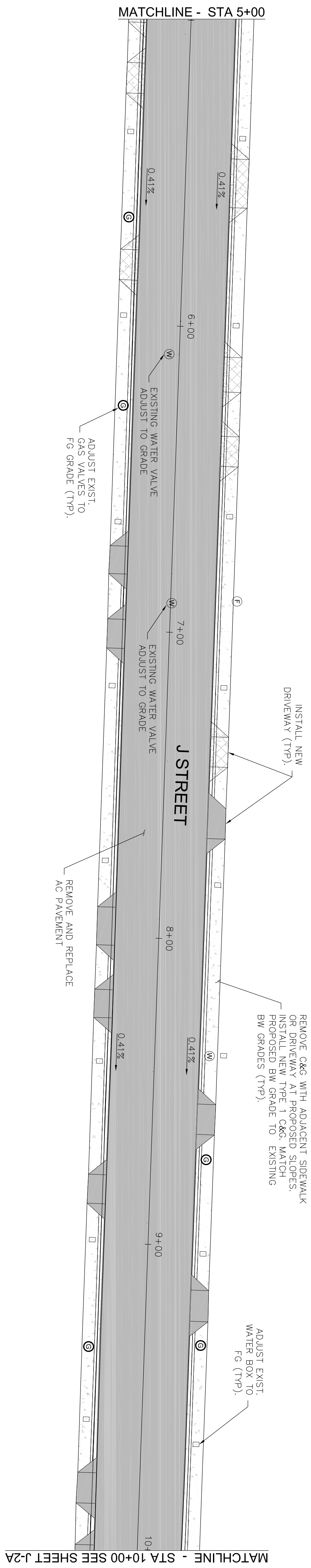
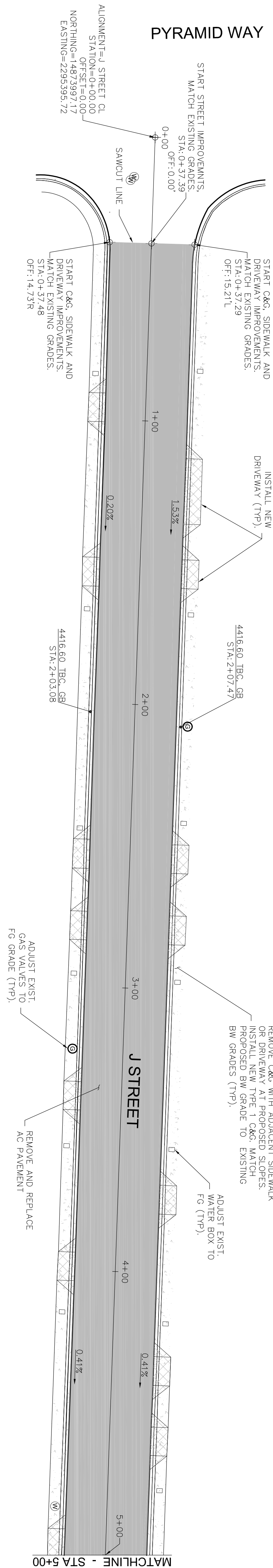


J STREET IMPROVEMENTS



REV.	DATE	DESCRIPTION	BY	APP'D



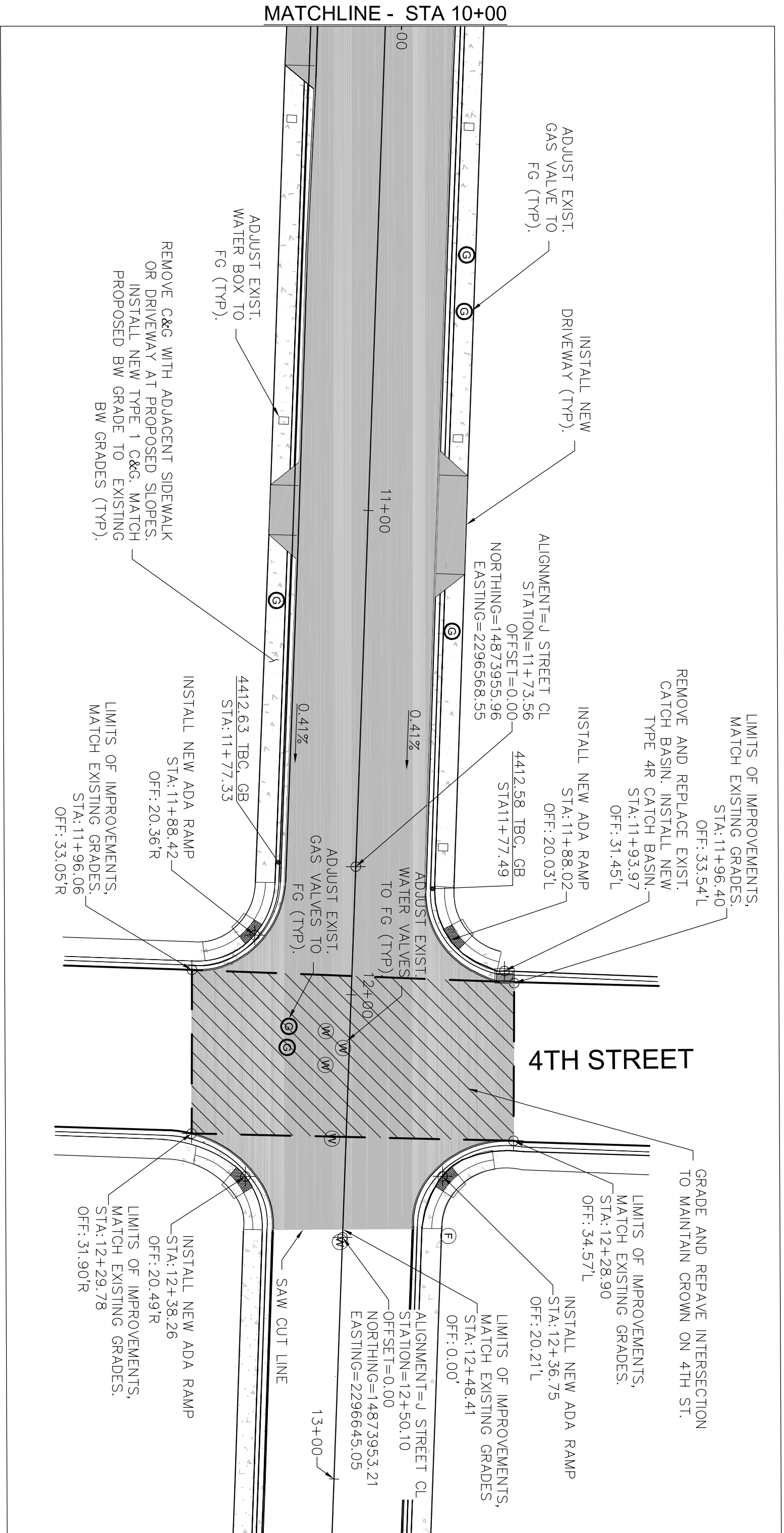
CITY OF SPARKS
2018 C&G AND SIDEWALK PROJECT
J ST - PYRAMID TO 4TH ST IMPROVEMENTS
 SPARKS WASHOE COUNTY NEVADA

DESIGNED BY: BRB
 CHECKED BY: CGT
 SCALE
 HORIZ: 1"=20'
 VERT: N/A
 JOB NO. 30642



SHEET
J-1A
 OF
2

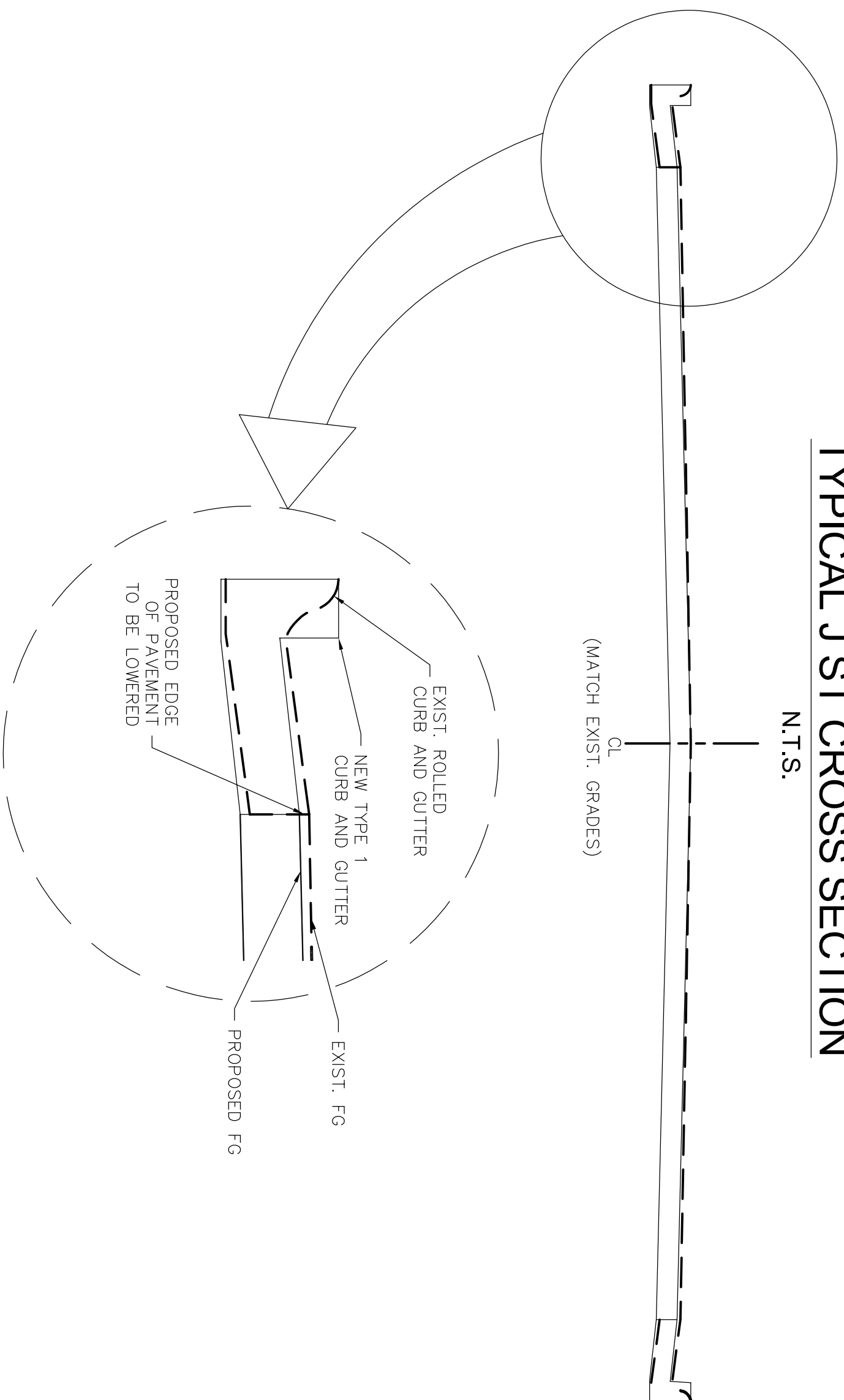
J STREET IMPROVEMENTS



J ST QUANTITIES				
AC (SF)	TYPE 1 C&G (LF)	PCC DRIVEWAY (SF)	PCC SIDEWALK (SF)	ADA RAMPS (EACH)
36,595	2,332	3,037	6,094	4

STATION	TBC LEFT		TBC RIGHT		CENTERLINE	
	EXISTING	PROPOSED	EXISTING	PROPOSED	EXISTING	PROPOSED
0+41.94 - GB			4418.98	4418.98		
0+50	4419.01	4419.01	4418.87	4418.87	4419.07	4419.07
1+00	4118.97	4418.25	4418.13	4418.13	4418.38	4418.38
1+50	4417.39	4417.48	4417.37	4417.39	4417.61	4417.61
2+00	4416.70	4416.371.00	4416.64	4416.65	4417.01	4417.01
2+03.08 - GB			4416.60	4416.60	4416.98	4416.98
2+07.47 - GB			4416.60	4416.60	4416.93	4416.93
2+50	4416.38	4416.42	4416.41	4416.41	4416.60	4416.60
3+00	4416.15	4416.22	4416.14	4416.21	4416.32	4416.32
3+50	4415.97	4416.01	4415.95	4416.00	4416.23	4416.23
4+00	4415.76	4415.80	4415.84	4415.80	4416.02	4416.02
4+50	4415.66	4415.59	4415.67	4415.60	4415.78	4415.78
5+00	4415.47	4415.39	4415.48	4415.39	4415.56	4415.56
5+50	4415.29	4415.18	4415.27	4415.19	4415.36	4415.36
6+00	4415.04	4414.97	4414.98	4414.98	4415.17	4415.17
6+50	4414.80	4414.77	4414.73	4414.78	4414.90	4414.90
7+00	4414.59	4414.56	4414.56	4414.57	4414.68	4414.68
7+50	4414.42	4414.35	4414.35	4414.37	4414.46	4414.46
8+00	4414.17	4414.14	4414.15	4415.16	4414.32	4414.32
8+50	4413.93	4413.94	4413.92	4413.96	4414.12	4414.12
9+00	4413.75	4413.73	4413.71	4413.76	4413.97	4413.97
10+00	4413.31	4413.32	4413.32	4413.35	4413.52	4413.52
10+50	4413.17	4413.11	4413.10	4413.15	4413.24	4413.24
11+00	4412.89	4412.90	4412.96	4412.94	4413.05	4413.05
11+50	4412.68	4412.69	4412.75	4412.74	4412.89	4412.89
11+77.33 - GB			4412.63	4412.63	4412.81	4412.81
11+77.49			4412.58	4412.58	4412.80	4412.80

TYPICAL J ST CROSS SECTION




REV.	DATE	DESCRIPTION	BY	APP'D



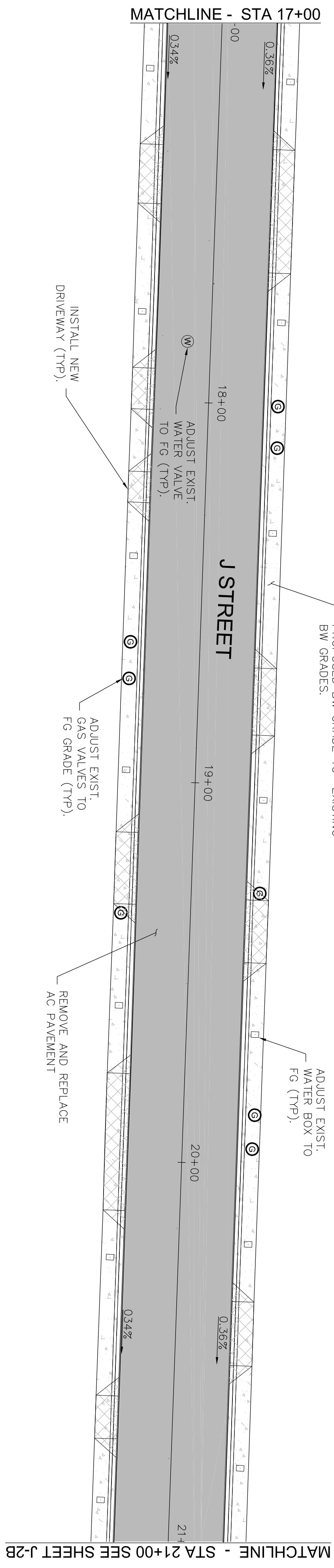
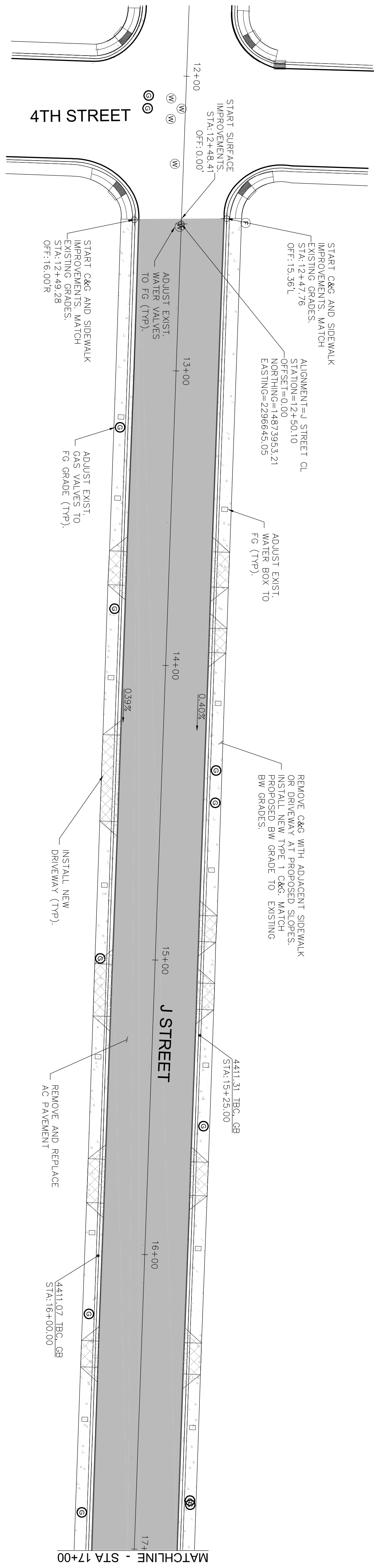
CITY OF SPARKS
2018 C&G AND SIDEWALK PROJECT
J ST - PYRAMID TO 4TH ST IMPROVEMENTS
 SPARKS WASHOE COUNTY NEVADA

DESIGNED BY: BRB
 CHECKED BY: CGT
 SCALE
 HORIZ: 1"=20'
 VERT: N/A
 JOB NO: 30642



SHEET
J-2A
 OF
2

J STREET IMPROVEMENTS



REV.	DATE	DESCRIPTION	BY	APP'D



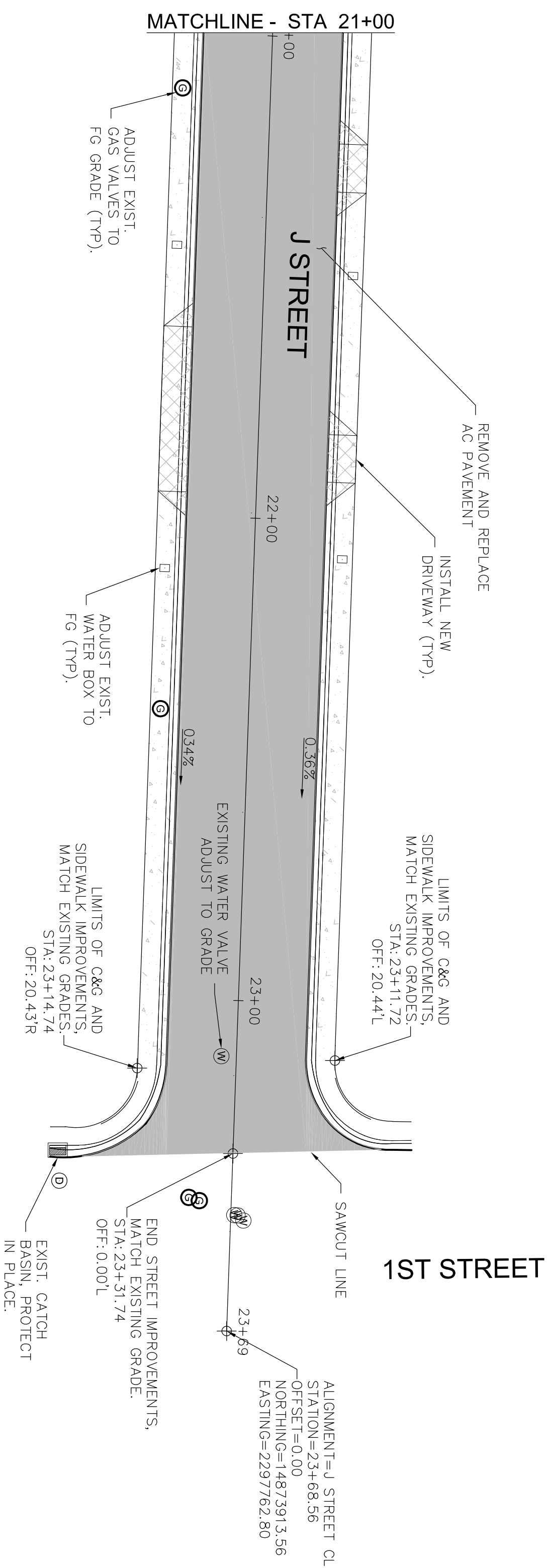
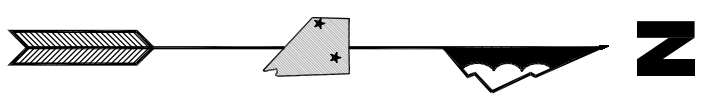
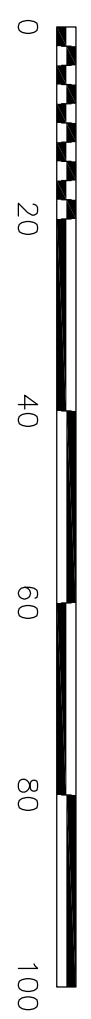
CITY OF SPARKS
2018 C&G, SIDEWALK PROJECT
J ST TO 1ST ST IMPROVEMENTS
 SPARKS WASHOE COUNTY NEVADA

DESIGNED BY: BRB
 CHECKED BY: CGT
 SCALE
 HORIZ: 1"=20'
 VERT: N/A
 JOB NO: 30642



SHEET
J-1B
 OF
2

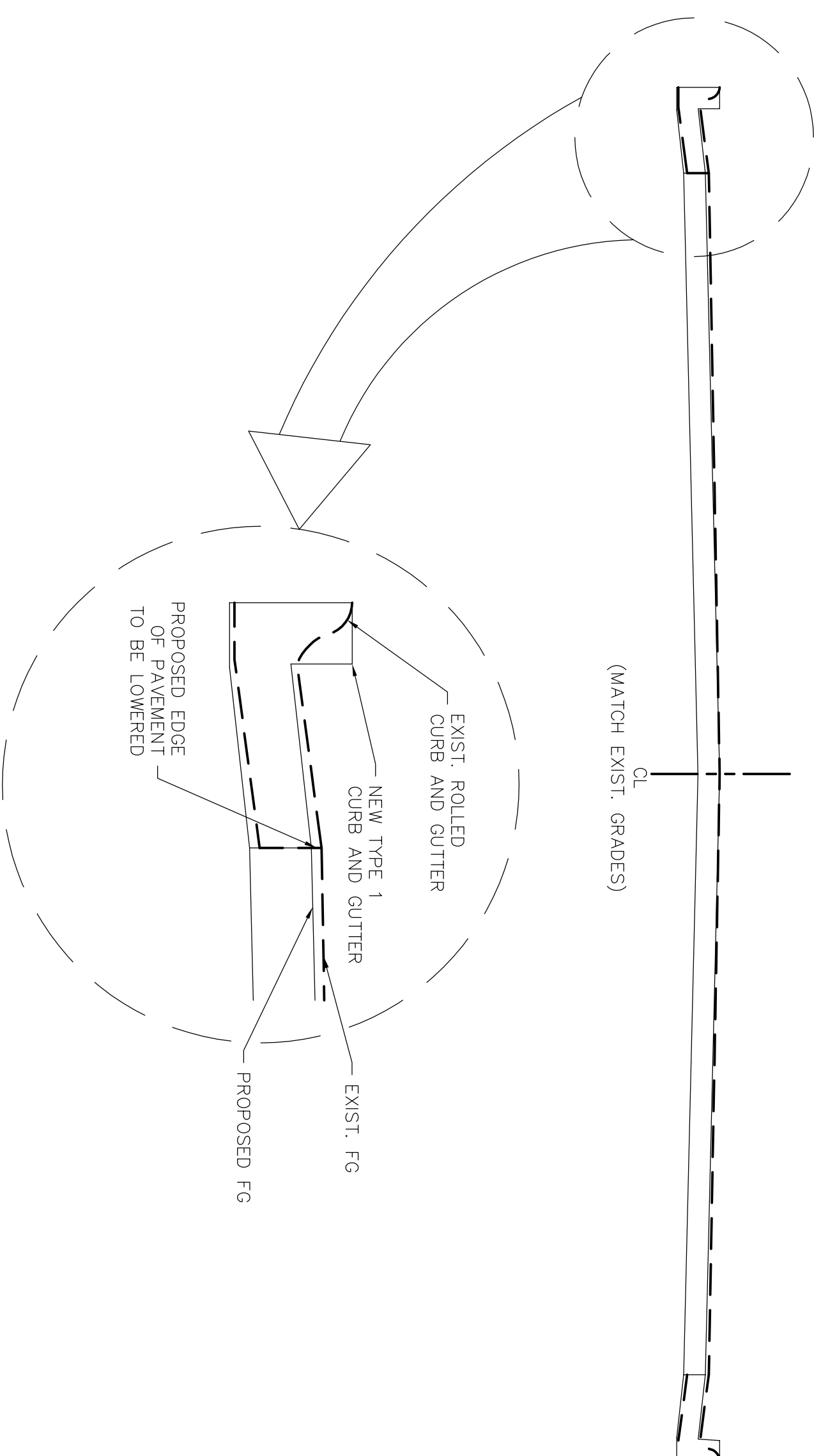
J STREET IMPROVEMENTS



J ST IMPROVEMENT GRADES

STATION	TBC LEFT		TBC RIGHT		CENTERLINE	
	EXISTING	PROPOSED	EXISTING	PROPOSED	EXISTING	PROPOSED
12+47.39	4412.41	4412.41	4412.29	4412.29	4412.47	4412.47
12+49.54 - GB						
13+00	4412.16	4412.21	4412.13	4412.11	4412.45	4412.45
13+50	4411.97	4412.01	4411.93		4412.19	4412.19
14+00	4411.80	4411.81	4411.79		4412.01	4412.01
14+50	4411.68	4411.61	4411.59		4411.84	4411.84
15+00	4411.48	4411.41	4411.43		4411.68	4411.68
15+25.00 - GB	4411.31	4411.31	4411.43		4411.55	4411.55
15+50	4411.21	4411.22	4411.26		4411.49	4411.49
16+00 - GB	4411.02	4411.04	4411.04		4411.42	4411.42
16+50	4410.87	4410.86	4410.91		4411.07	4411.07
17+00	4410.73	4410.69	4410.90		4411.30	4411.30
17+50	4410.57	4410.69	4410.74		4411.08	4411.08
18+00	4410.38	4410.51	4410.74		4410.91	4410.91
18+50	4410.20	4410.33	4410.54		4410.79	4410.79
19+00	4409.95	4410.15	4410.38		4410.56	4410.56
19+50	4409.76	4409.97	4410.17		4410.33	4410.33
20+00	4409.59	4409.79	4410.21		4410.12	4410.12
20+50	4409.45	4409.61	4410.04		4410.04	4410.04
21+00	4409.21	4409.43	4409.79		4409.91	4409.91
21+50	4409.02	4409.25	4409.86		4409.74	4409.74
22+00	4408.85	4409.07	4409.62		4409.56	4409.56
22+50	4408.69	4408.89	4409.40		4409.37	4409.37
23+00	4408.33	4408.71	4409.10		4409.20	4409.20
23+14 - GB	4408.33	4408.33	4408.91		4409.07	4409.07
			4408.78		4408.84	4408.84
			4408.64		4408.66	4408.66
			4408.61		4408.61	4408.61

TYPICAL J ST CROSS SECTION



J ST QUANTITIES

AC (SF)	CURB AND GUTTER (LF)	PPC DRIVEWAY (SF)	PPC SIDEWALK (SF)
34,417	2,129	2,983	5,451

REV.	DATE	DESCRIPTION	BY	APP'D



CITY OF SPARKS
2018 C&G, SIDEWALK PROJECT
J ST TO 1ST ST IMPROVEMENTS
SPARKS WASHOE COUNTY NEVADA

DESIGNED BY: BRB
CHECKED BY: CGT
SCALE
HORIZ: 1"=20'
VERT: N/A
JOB NO: 30642



SHEET
J-2B OF
2